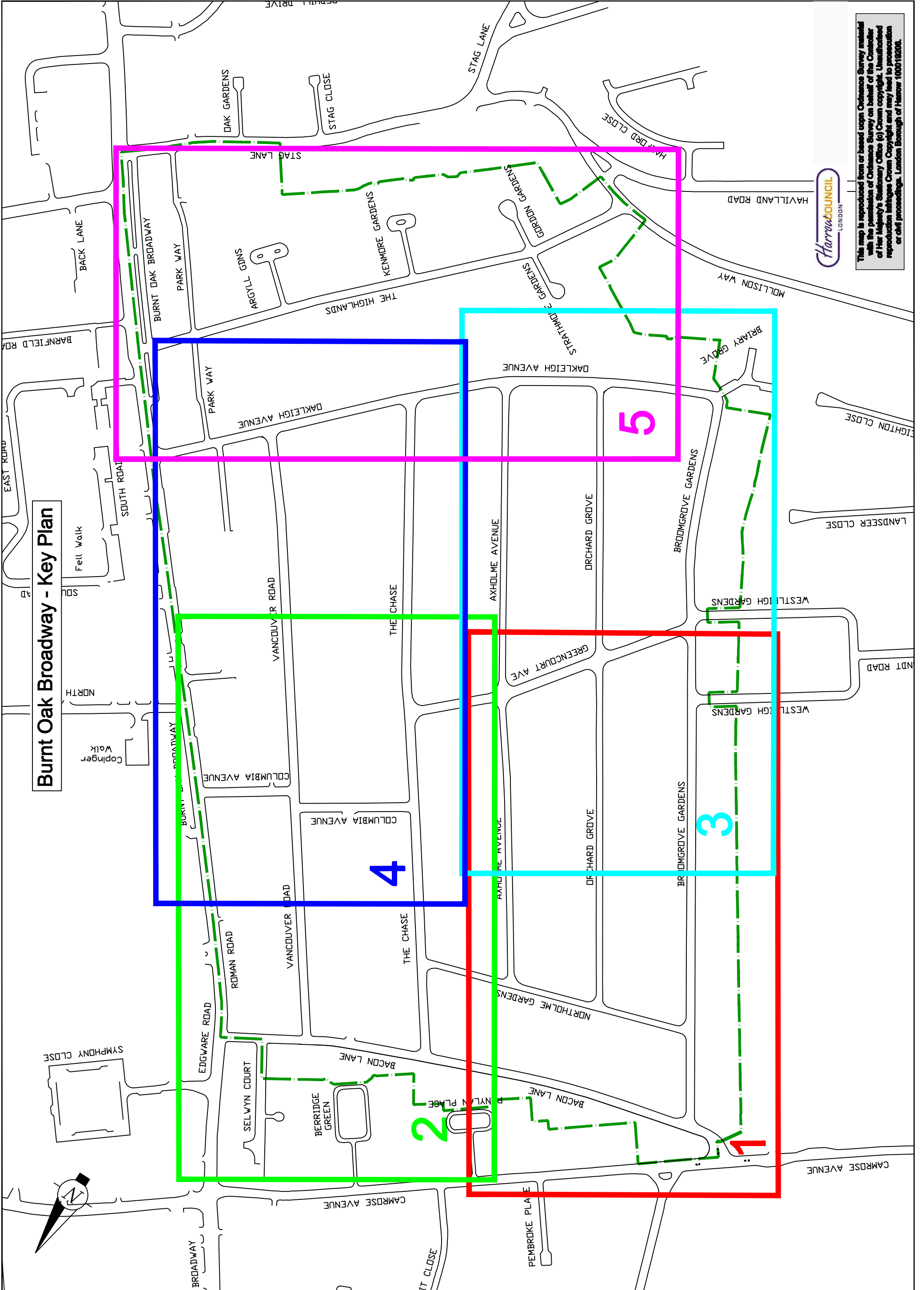
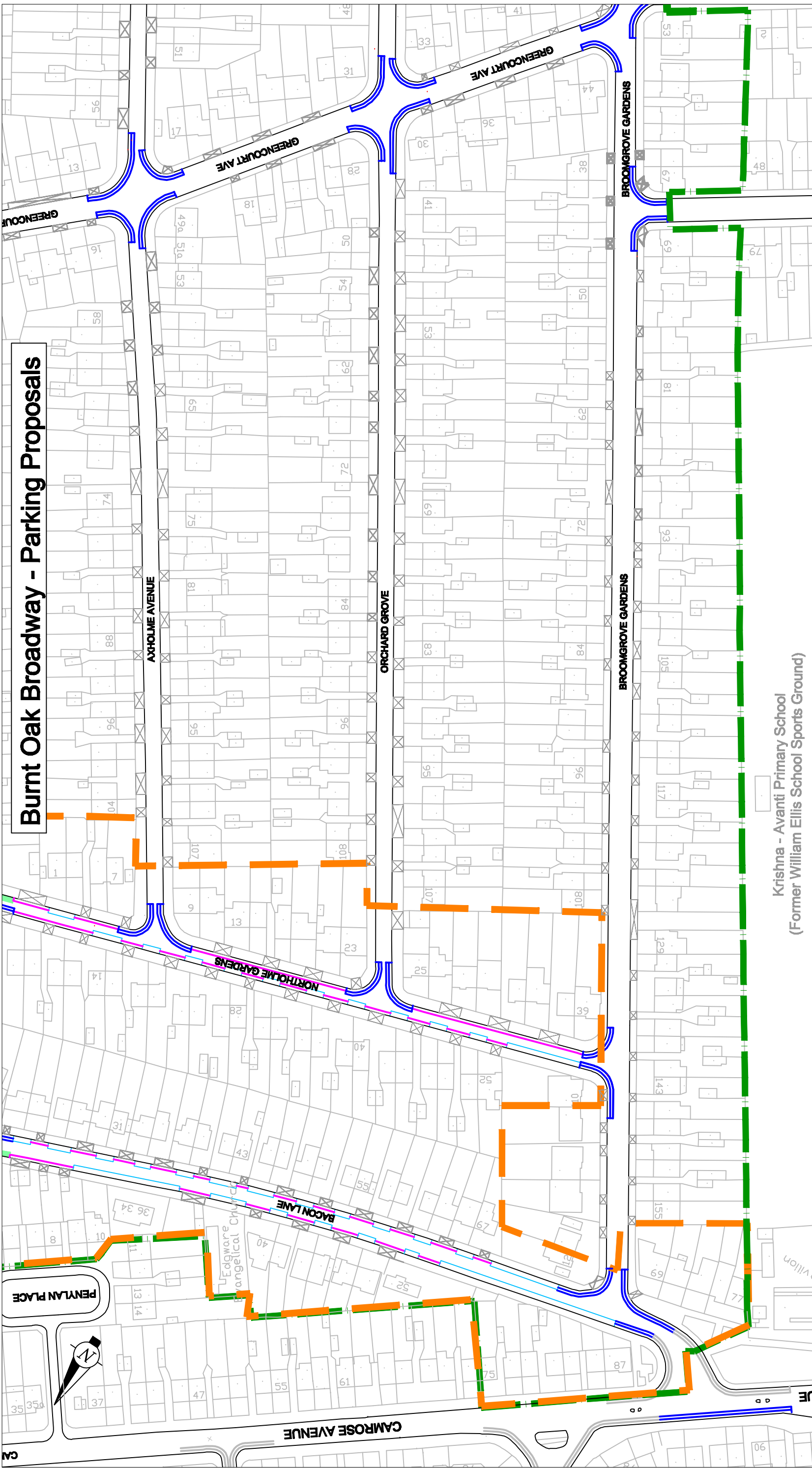


APPENDIX A



This map is reproduced from or based upon Ordnance Survey material with the permission of Ordnance Survey on behalf of the Controller of Her Majesty's Stationary Office (© Crown copyright. Unauthorised reproduction infringes Crown Copyright and may lead to prosecution or civil proceedings. London Borough of Harrow 100019206.



Krishna - Avanti Primary School
(Former William Ellis School Sports Ground)



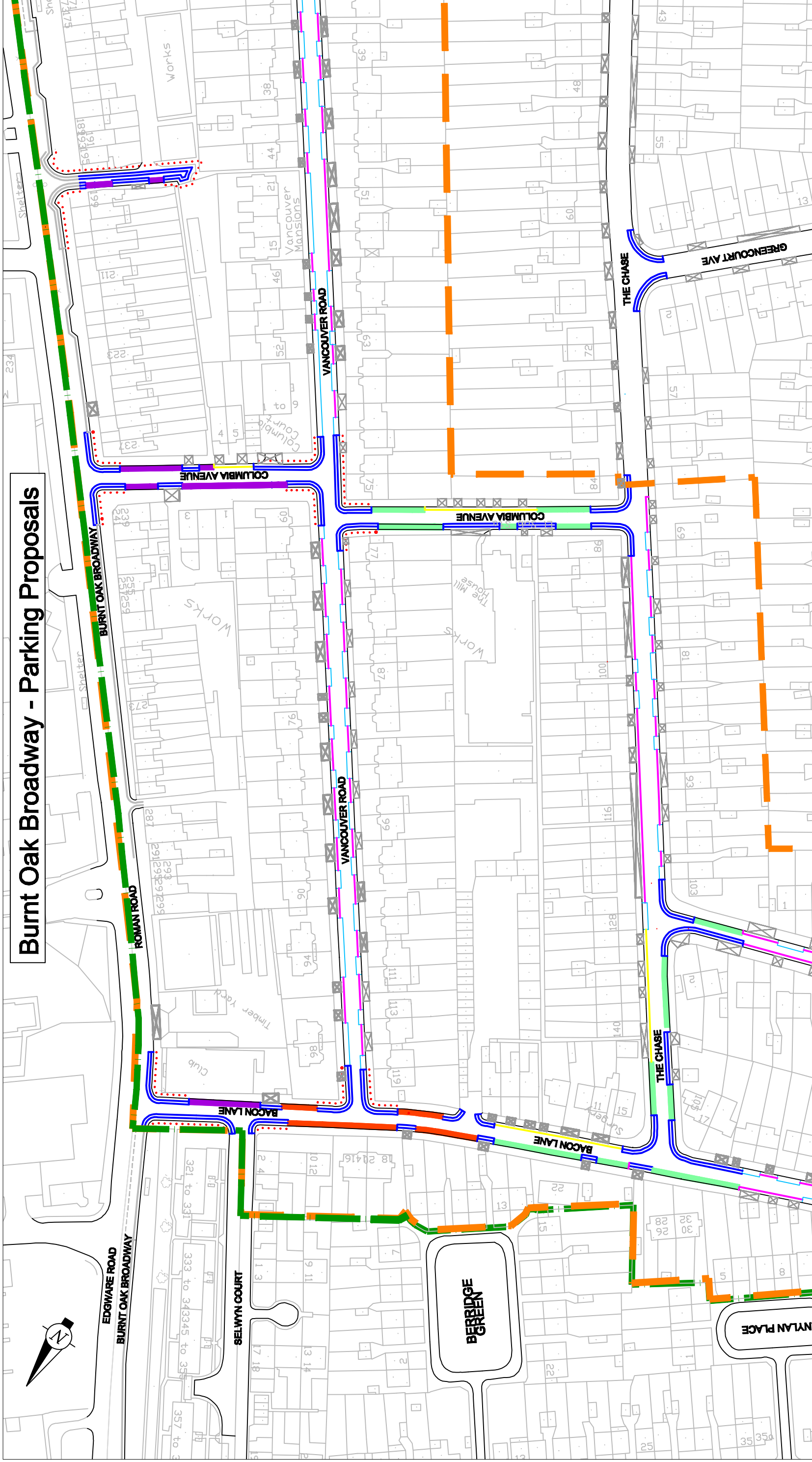
This map is reproduced from or based upon Ordnance Survey material with the permission of Ordnance Survey on behalf of the Controller of Her Majesty's Stationary Office (c) Crown copyright. Unauthorised reproduction infringes Crown Copyright and may lead to prosecution or civil proceedings. London Borough of Harrow 100018208.

LEGEND:

	Public consultation area (April 2009)		Proposed Double Yellow Lines (No Waiting at any time)		Proposed One-way Street
	Proposed Contolled Parking Zone (CPZ) Zone X 10-11am and 2-3pm Monday to Friday (Residents entitled to Permits) (All proposals subject to Statutory Consultation)		Proposed Single Yellow Line (8am to 6.30pm Monday to Saturday)		Existing Drop Kerbs
	Proposed Permit Parking Bay		Proposed Single Yellow Line (Zone Time) 10-11am and 2-3pm Monday to Friday		Existing Loading Restrictions
	Proposed Pay & Display Parking Bay (Short Term 2 hours maximum) 8am-6.30pm Monday to Saturday		Proposed additional Loading Restrictions (at any time)		Existing Disabled Bay
	Proposed Shared use Pay & Display and Permit Parking Bay (Short term 2 hours maximum) 8am-6.30pm Monday to Saturday		Proposed Loading Bay (8am-6.30pm Monday to Saturday)		
	Proposed Shared use Pay & Display and Permit Parking (Long term 4 hours maximum) 8am-6.30pm Monday to Saturday				

Not all items in legend may occur in your road unless detailed.

Burnt Oak Broadway - Parking Proposals



LEGEND:

Public consultation area (April 2009)

Proposed Contolled Parking Zone (CPZ) Zone X
10-11am and 2-3pm Monday to Friday
(Residents entitled to Permits)
(All proposals subject to Statutory Consultation)

Proposed Permit Parking Bay
Proposed Pay & Display Parking Bay (Short Term 2 hours maximum) 8am-6.30pm Monday to Saturday
Proposed Shared use Pay & Display and Permit Parking Bay (Short term 2 hours maximum) 8am-6.30pm Monday to Saturday
Proposed Shared use Pay & Display and Permit Parking (Long term 4 hours maximum) 8am-6.30pm Monday to Saturday

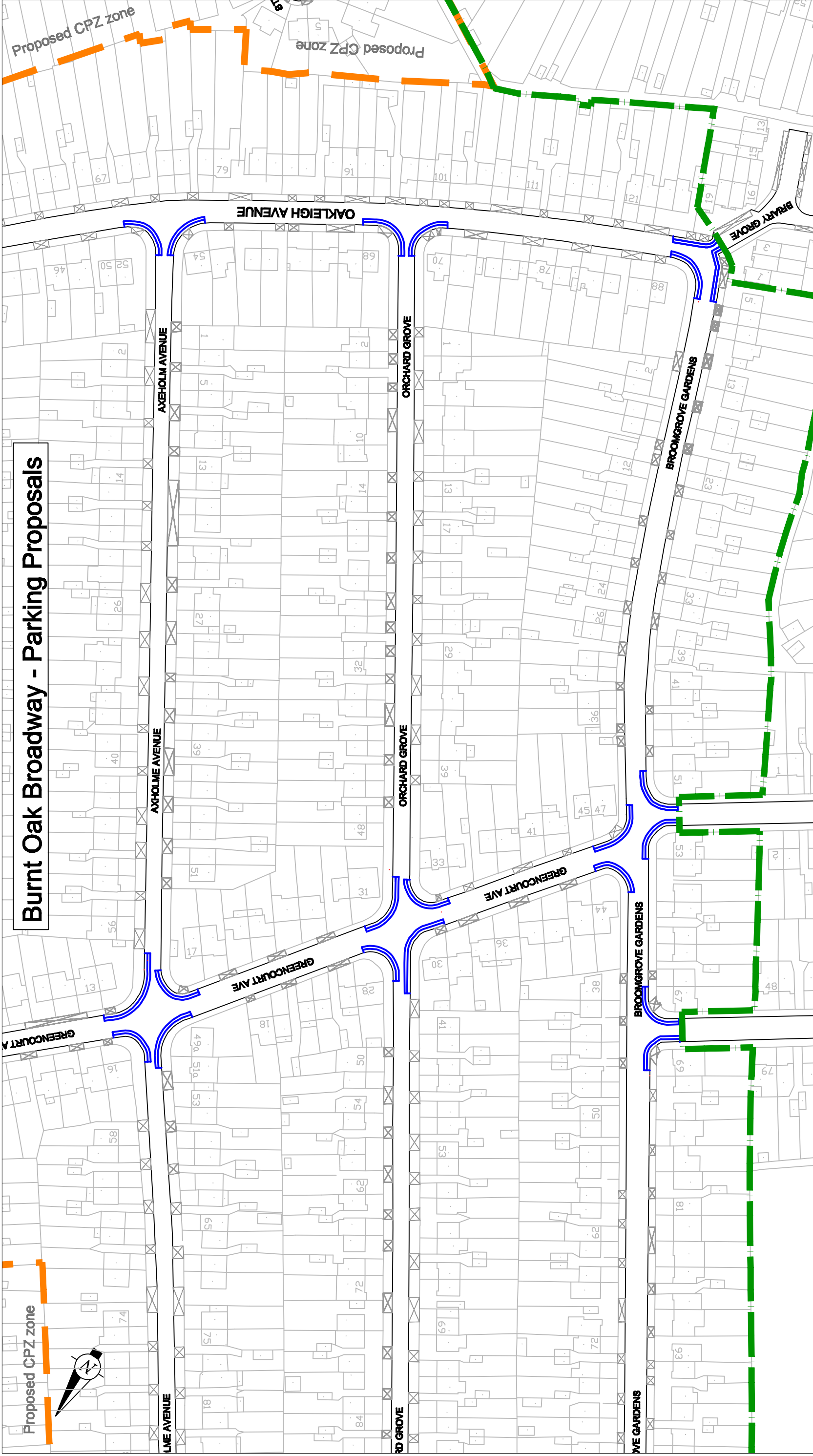
Proposed Double Yellow Lines (No Waiting at any time)
Proposed Single Yellow Line (8am to 6.30pm Monday to Saturday)
Proposed Single Yellow Line (Zone Time) 10-11am and 2-3pm Monday to Friday
Proposed additional Loading Restrictions (at any time)
Proposed Loading Bay (8am-6.30pm Monday to Saturday)

Proposed One-way Street
Existing Drop Kerbs
Existing Yellow Lines
Existing Loading Restrictions
Existing Disabled Bay

Not all items in legend may occur in your road unless detailed.



This map is reproduced from or based upon Ordnance Survey material with the permission of Ordnance Survey on behalf of the Controller of Her Majesty's Stationary Office (c) Crown copyright. Unauthorised reproduction infringes Crown Copyright and may lead to prosecution or civil proceedings. London Borough of Harrow 100019206.



Burnt Oak Broadway - Parking Proposals

Harrow
COUNCIL
LONDON

This map is reproduced from or based upon Ordnance Survey material with the permission of Ordnance Survey on behalf of the Controller of Her Majesty's Stationary Office (c) Crown copyright. Unauthorised reproduction infringes Crown Copyright and may lead to prosecution or civil proceedings. London Borough of Harrow 100019206.

LEGEND:

- Proposed Contolled Parking Zone (CPZ) Zone X 10-11am and 2-3pm Monday to Friday (Residents entitled to Permits) (All proposals subject to Statutory Consultation)
- Proposed Pay & Display Parking Bay (Short Term 2 hours maximum) 8am-6.30pm Monday to Saturday
- Proposed Shared use Pay & Display and Permit Parking Bay (Short term 2 hours maximum) 8am-6.30pm Monday to Saturday
- Proposed Shared use Pay & Display and Permit Parking (Long term 4 hours maximum) 8am-6.30pm Monday to Saturday
- Proposed Double Yellow Lines (No Waiting at any time)
- Proposed Single Yellow Line (8am to 6.30pm Monday to Saturday)
- Proposed Single Yellow Line (Zone Time) 10-11am and 2-3pm Monday to Friday
- Proposed additional Loading Restrictions (at any time)
- Proposed Loading Bay (8am-6.30pm Monday to Saturday)
- Proposed One-way Street
- Existing Drop Kerbs
- Existing Yellow Lines
- Existing Loading Restrictions
- Existing Disabled Bay

Not all items in legend may occur in your road unless detailed.

SCALE: N.T.S

Burnt Oak Broadway - Parking Proposals



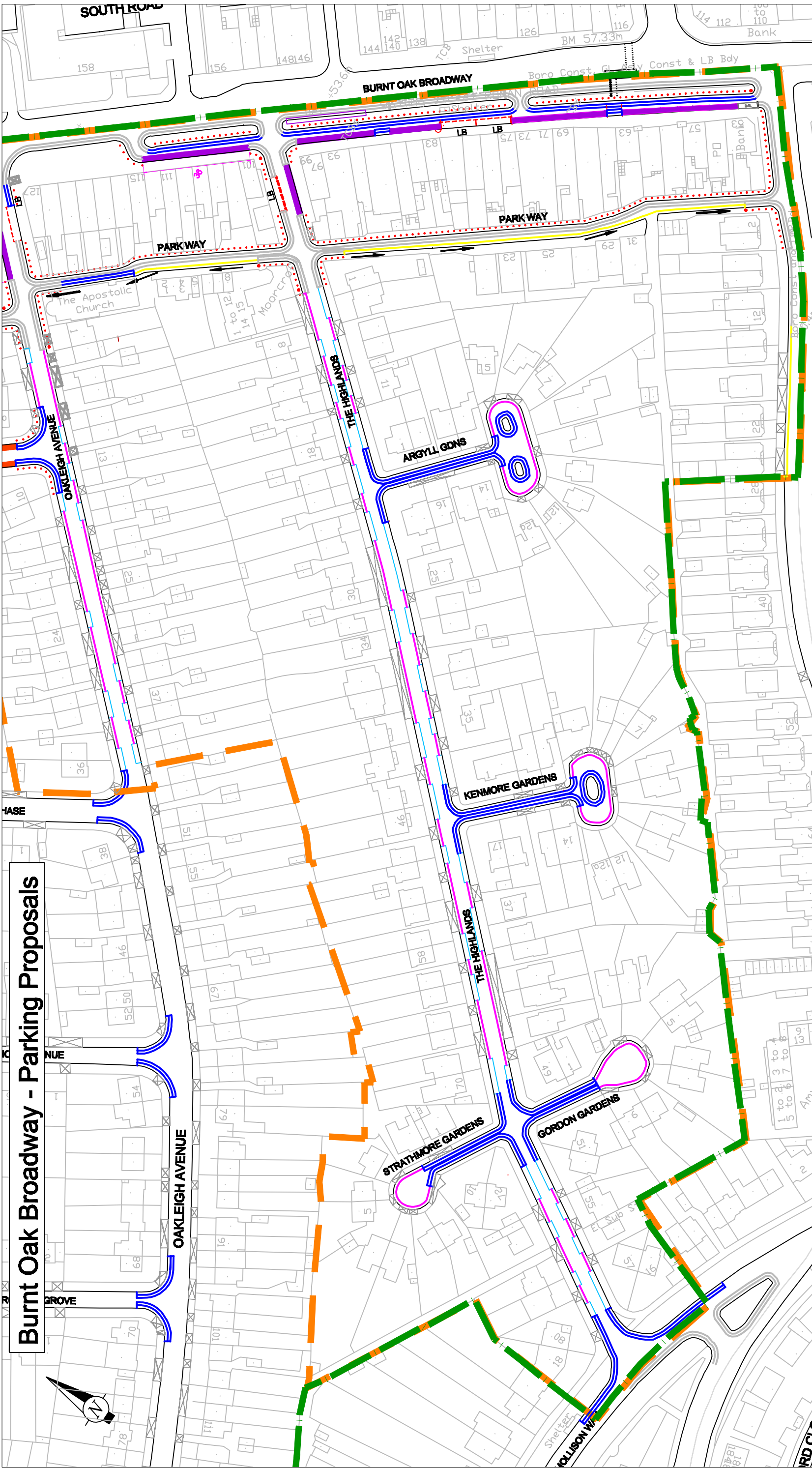
LEGEND:

- Public consultation area (April 2009)
- Proposed Contolled Parking Zone (CPZ) Zone X 10-11am and 2-3pm Monday to Friday (Residents entitled to Permits) (All proposals subject to Statutory Consultation)
- Proposed Permit Parking Bay
- Proposed Pay & Display Parking Bay (Short Term 2 hours maximum) 8am-6.30pm Monday to Saturday
- Proposed Shared use Pay & Display and Permit Parking Bay (Short term 2 hours maximum) 8am-6.30pm Monday to Saturday
- Proposed Shared use Pay & Display and Permit Parking (Long term 4 hours maximum) 8am-6.30pm Monday to Saturday
- Proposed Double Yellow Lines (No Waiting at any time)
- Proposed Single Yellow Line (8am to 6.30pm Monday to Saturday)
- Proposed Single Yellow Line (Zone Time) 10-11am and 2-3pm Monday to Friday
- Proposed additional Loading Restrictions (at any time)
- Proposed Loading Bay (8am-6.30pm Monday to Saturday)
- Proposed One-way Street
- Existing Drop Kerbs
- Existing Yellow Lines
- Existing Loading Restrictions
- Existing Disabled Bay

Not all items in legend may occur in your road unless detailed.



This map is reproduced from or based upon Ordnance Survey material with the permission of Ordnance Survey on behalf of the Controller of Her Majesty's Stationary Office (c) Crown copyright. Unauthorised reproduction infringes Crown Copyright and may lead to prosecution or civil proceedings. London Borough of Harrow 100018206.



Burnt Oak Broadway - Parking Proposals



This map is reproduced from or based upon Ordnance Survey material with the permission of Ordnance Survey on behalf of the Controller of Her Majesty's Stationary Office (c) Crown copyright. Unauthorised reproduction infringes Crown Copyright and may lead to prosecution or civil proceedings. London Borough of Harrow 100019208.

Plan 5 of 5

SCALE: N.T.S.

LEGEND:

	Public consultation area (April 2009)		Proposed Permit Parking Bay		Proposed One-way Street
	Proposed Contolled Parking Zone (CPZ) Zone X 10-11am and 2-3pm Monday to Friday (Residents entitled to Permits) (All proposals subject to Statutory Consultation)		Proposed Pay & Display Parking Bay (Short Term 2 hours maximum) 8am-6.30pm Monday to Saturday		Existing Drop Kerbs
	Proposed Shared use Pay & Display and Permit Parking (Long term 4 hours maximum) 8am-6.30pm Monday to Saturday		Proposed Shared use Pay & Display and Permit Parking Bay (Short term 2 hours maximum) 8am-6.30pm Monday to Saturday		Existing Yellow Lines
	Proposed Double Yellow Lines (No Waiting at any time)		Proposed Single Yellow Line (Zone Time) 10-11am and 2-3pm Monday to Friday		Existing Loading Restrictions
	Proposed Single Yellow Line (8am to 6.30pm Monday to Saturday)		Proposed additional Loading Restrictions (at any time)		Existing Disabled Bay
	Proposed Loading Bay (8am-6.30pm Monday to Saturday)		Proposed Loading Bay (8am-6.30pm Monday to Saturday)		Existing Disabled Bay

Not all items in legend may occur in your road unless detailed.